

Quick facts about Marshall



The information presented is representative of Marshall, Illinois. Marshall, IL is the county seat of Clark County and serves as a hub for the towns Martinsville, Moonshine, Oilfield, Westfield, West Union, Casey, and Darwin. The first major improved highway, National Road, was built through Marshall. Eight years after its construction, Marshall was organized in 1835 and named after U.S. Supreme Court Chief Justice John Marshall. The city was incorporated on May 14th, 1873. The total area of the incorporated city is 3.6 miles. Marshall has a rich history in this region surrounding the Civil War and has many historical touchpoints. Marshall is close in proximity to the Wabash Valley and considered part of the Wabash Valley. Today, Marshall has the highest population in the county at approximately 3,947. Mayor John Hasten is leading the city through a new master plan and intends to leverage the opportunities within the community for sustainable development. Marshall faces many similar social, environmental, and economic challenges to other rural towns and other challenges that are unique to the city itself.

Population

estimated population

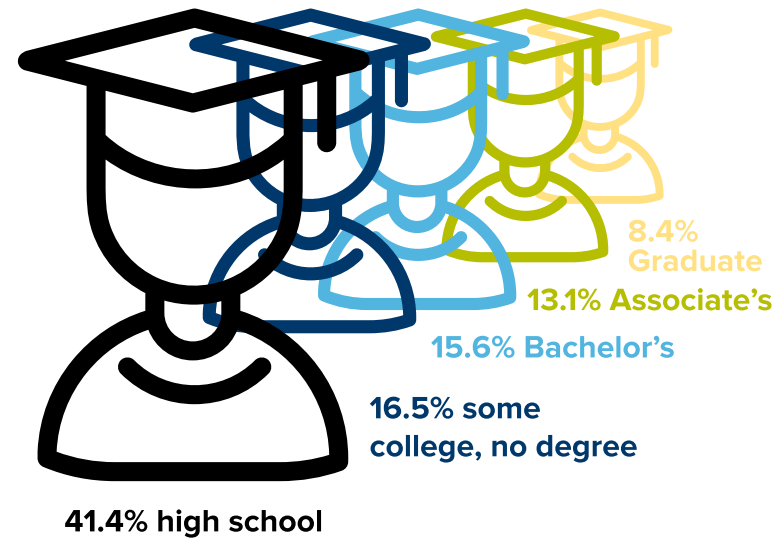
15,716
county

3,497
Marshall

population projections




Education



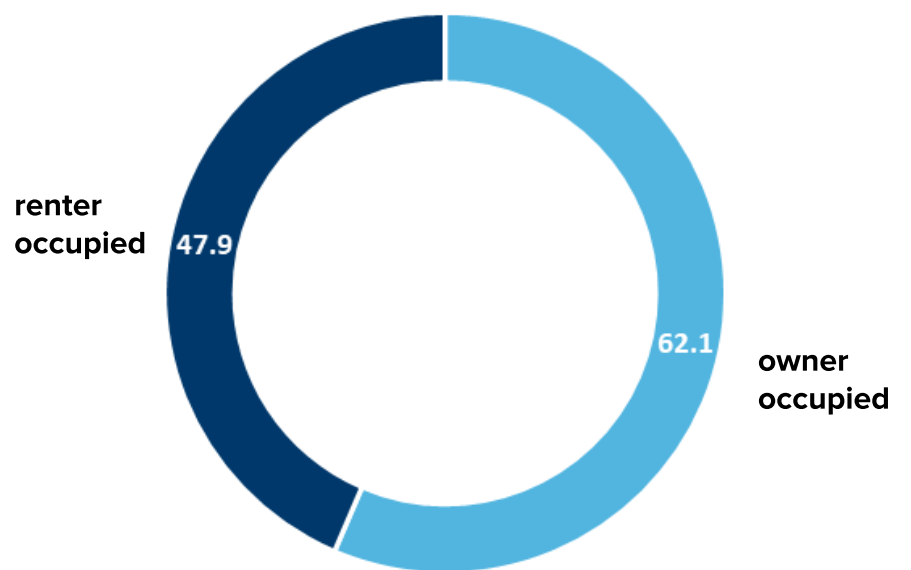
percentage represents highest degree earned in Marshall, IL residents

Households

1,921
total available housing units in Marshall



\$51,201
median household income in Marshall



Employment

4,493 Employed in Clark County

1,902 live outside Clark County and commute in to work

6,453 PEOPLE
available labor force in the county

The five major industries in Sullivan

- 1 Manufacturing - 1,288
- 2 Education services - 473
- 3 Accommodation and food service - 457
- 4 Construction - 294
- 5 Health care and social assistance - 288

